

DB1k 24h Adv Ride












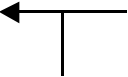

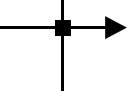

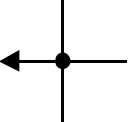

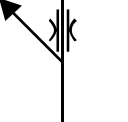

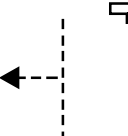
Author: R, F, C, C, P

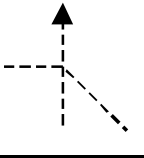
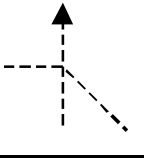
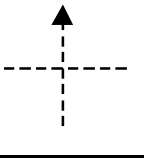
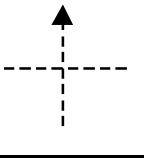
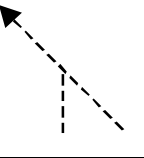
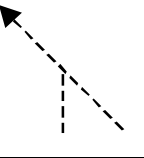
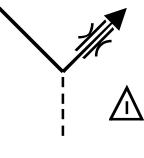
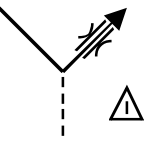


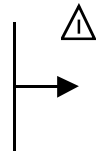
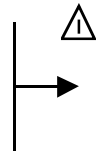


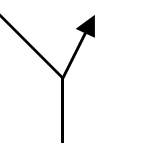
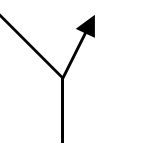
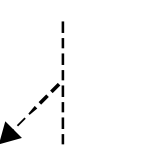
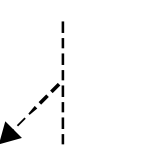
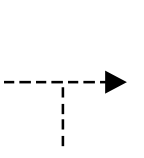
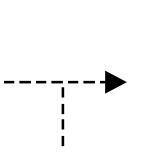
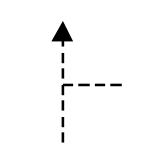
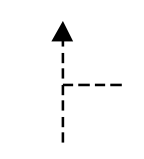
Description:

Version (V4)

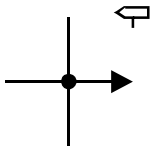
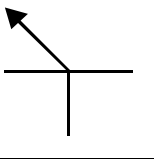
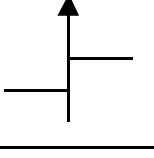
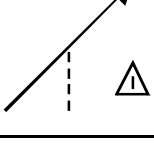

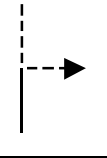

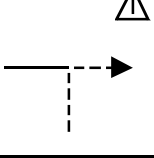

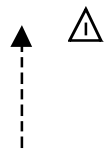

Revised for 09 by R

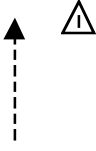

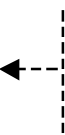
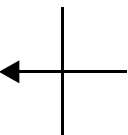


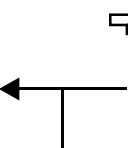
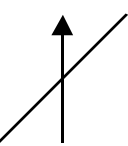
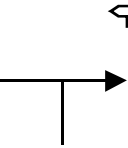
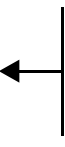
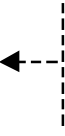
RBEditor 2.4.2

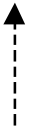
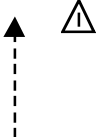

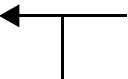

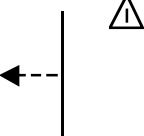

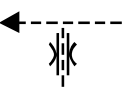


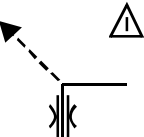
Total	1		Dusty Butt 1000 Adventure Ride
Part	0.0		
Total	2		Fuel @ Shell Next @ 170k Ryan 021 2988 206
Part	0.0		
Total	3	  	Icons = very close insn. Gives direction.
Part	0.0		
Total	4	  	Icons = RESET Odo Seal Gravel
Part	0.0		
Total	5	  	Icons = Rndabt Signals Bridge
Part	0.0		
Total	6	 	Start Halifax St
Part	0.0		
Total	7	 	Collingwood St
Part	0.2		
Total	8	 	Nile St
Part	0.6		
Total	9	 	Maitai
Part	1.2		
Total	10	 	Up Hill
Part	11.3		


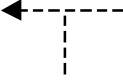
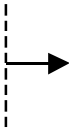
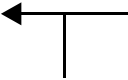




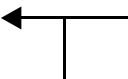
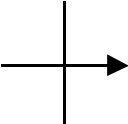

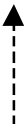
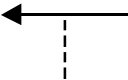
Total 11		Down Hill to Reservoir
14.3		
Part		
1.0		
Total 12		Mangatapu Saddle
20.7		
Part		
6.4		
Total 13		Mangatapu Road
27.7		
Part		
7.0		
Total 14		SH6 to Havelock RESET RESET RESET
40.1		
Part		
12.4		
Total 15		RESET RESET RESET RESET
0.0		
Part		
0.0		
Total 16		Northbank Rd RESET RESET
45.9		
Part		
45.9		
Total 17		RESET RESET RESET RESET
0.0		
Part		
0.0		
Total 18		Onamalutu Rd
5.0		
Part		
5.0		
Total 19		Kiwi Rd
20.3		
Part		
15.3		
Total 20		Barletts Creek Rd
23.6		
Part		
3.3		
Total 21		Barletts Rd
28.7		
Part		
5.1		


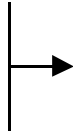
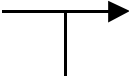
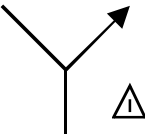

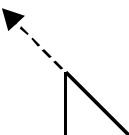
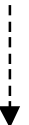
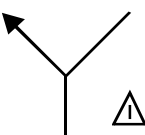

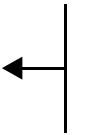
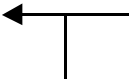
Total 22		Fabians Valley Rd
34.0 Part 5.3		
Total 23		Northbank Rd
34.9 Part 0.9		
Total 24		Northbank Rd
51.9 Part 17.0		
Total 25		SH6
56.9 Part 5.0		
Total 26		Kaituna Tuamarina Rd RESET
57.0 Part 0.1		
Total 27		RESET RESET RESET RESET
0.0 Part 0.0		
Total 28		Bush Rd
15.9 Part 15.9		
Total 29		SH1 To Blenheim
16.5 Part 0.6		
Total 30		@ Mobile on RHS Next @ 235k Hanmer
32.9 Part 16.4		
Total 31		RESET RESET RESET RESET
0.0 Part 0.0		
Total 32		SH1 From Mobile
0.0 Part 0.0		

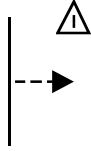



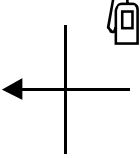
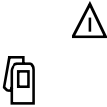

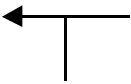
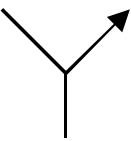
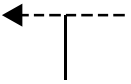
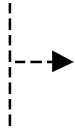
Total 33		Main St
0.6		
Part		
0.6		
Total 34		Maxwell St
0.8		
Part		
0.2		
Total 35		Taylor's Pass Rd
4.0		
Part		
3.2		
Total 36		Awatere Valley Rd RESET RESET
26.6		
Part		
22.6		
Total 37		RESET RESET RESET RESET
0.0		
Part		
0.0		
Total 38		Black Birch Track Not Deer Gate
18.6		
Part		
18.6		
Total 39		Top - Return to Awatere Vly
31.6		
Part		
13.0		
Total 40		Awatere Valley Rd RESET RESET
44.6		
Part		
13.0		
Total 41		RESET RESET RESET RESET
0.0		
Part		
0.0		
Total 42		Original Molesworth Cottage RESET
62.1		
Part		
62.1		
Total 43		RESET RESET RESET RESET
0.0		
Part		
0.0		



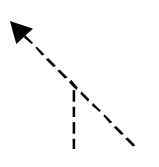
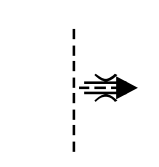
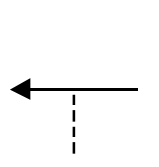
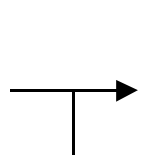
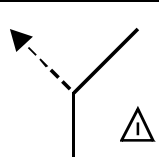

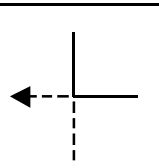
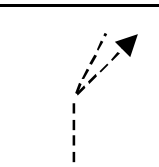
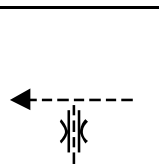
Total 44 62.1		Acheron Accom House RESET
Part 62.1		
Total 45 0.0		RESET RESET RESET RESET
Part 0.0		
Total 46 12.6		Jollies Pass Rd To Hanmer Springs
Part 12.6		
Total 47 24.6		Amuri Ave
Part 12.0		
Total 48 27.1		@ Caltex on RHS Next @ 190k Murcheson
Part 2.5		
Total 49 0.0		RESET RESET RESET RESET
Part 0.0		
Total 50 0.0		Amuri Ave From Caltex
Part 0.0		
Total 51 0.4		Argelins Rd
Part 0.4		
Total 52 2.1		Jacks Pass Rd
Part 1.7		
Total 53 2.2		Clarence Valley Rd To Jack Pass
Part 0.1		
Total 54 10.8		Tophouse Rd
Part 8.6		

Total 55 50.8		Island Saddle
Part 40.0		
Total 56 84.7		Old Rainbow Homestead RESET
Part 33.9		
Total 57 0.0		RESET RESET RESET RESET
Part 0.0		
Total 58 28.3		SH6 To St Arnaud
Part 28.3		
Total 59 37.8		St Arnaud Village
Part 9.5		
Total 60 55.2		Howard Valley Rd RESET RESET
Part 17.4		
Total 61 0.0		RESET RESET RESET RESET
Part 0.0		
Total 62 2.4		Howard Valley Road
Part 2.4		
Total 63 4.9		Porika Track
Part 2.5		
Total 64 10.7		Pass Under Power Lines Track gets Rougher
Part 5.8		
Total 65 16.1		Breaburn Track RESET RESET
Part 5.4		

Total 66 0.0		RESET RESET RESET RESET
Part 0.0		
Total 67 10.2		Tutaki Rd
Part 10.2		
Total 68 14.2		Mangles Valley Rd
Part 4.0		
Total 69 27.4		SH6 To Murcheson
Part 13.2		
Total 70 31.7	 	@ Mobile on RHS Next @ 209k Murcheson
Part 4.3		
Total 71 0.0	 	RESET RESET RESET RESET
Part 0.0		
Total 72 0.0		SH 6 From Mobile
Part 0.0		
Total 73 0.0		Fairfax St
Part 0.0		
Total 74 31.0		Tight left. Start climb over Maruia Saddle
Part 31.0		
Total 75 38.1		Maruia Saddle
Part 7.1		
Total 76 42.0		SH65 RESET RESET RESET
Part 3.9		

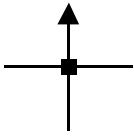
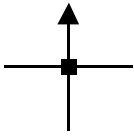
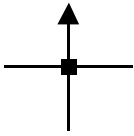
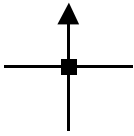
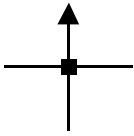
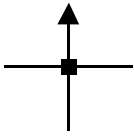
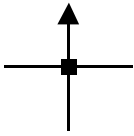
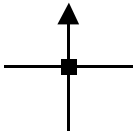
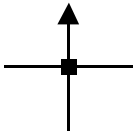
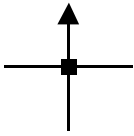
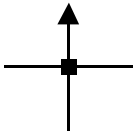
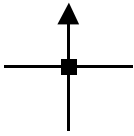
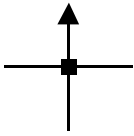
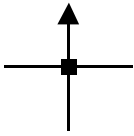
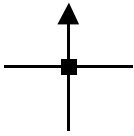
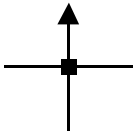
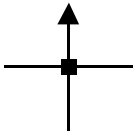
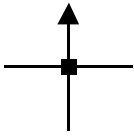
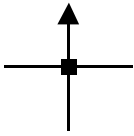
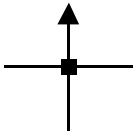
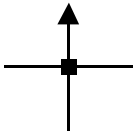
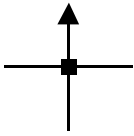
Total 77 0.0		RESET RESET RESET RESET
Part 0.0		
Total 78 18.9		West Bank Rd
Part 18.9		
Total 79 33.0		SH65 To Springs Junction
Part 14.1		
Total 80 35.4		SH7 RESET RESET RESET
Part 2.4		
Total 81 0.0		RESET RESET RESET RESET
Part 0.0		
Total 82 3.6		Palmer Rd
Part 3.6		
Total 83 22.5		Newcombes - At Shed Return to Springs Jnct
Part 18.9		
Total 84 46.7		SH65 RESET RESET RESET
Part 24.2		
Total 85 0.0		RESET RESET RESET RESET
Part 0.0		
Total 86 2.4		Blackadder Rd
Part 2.4		
Total 87 16.5		SH65
Part 14.1		

Total 88 35.4		Maruia Saddle Rd RESET RESET
Part 18.9		
Total 89 0.0		RESET RESET RESET RESET
Part 0.0		
Total 90 3.9		Maruia Saddle
Part 3.9		
Total 91 11.0		Tight Right Bottom of Maruia Saddle
Part 7.1		
Total 92 42.0		SH6 At Murcheson
Part 31.0		
Total 93 42.0		@ Mobile on RHS Next @ 236k Nelson
Part 0.0		
Total 94 0.0		RESET RESET RESET RESET
Part 0.0		
Total 95 0.0		SH6 From Mobile
Part 0.0		
Total 96 4.3		Mangles Valley Rd
Part 4.3		
Total 97 17.5		Tutaki Rd
Part 13.2		
Total 98 21.5		Breaburn Track
Part 4.0		

Total 99 31.7		Porika Track RESET RESET RESET
Part 10.2		
Total 100 0.0		RESET RESET RESET RESET
Part 0.0		
Total 101 11.2		Howard Valley Rd
Part 11.2		
Total 102 13.7		Howard Valley Rd
Part 2.5		
Total 103 16.1		SH63
Part 2.4		
Total 104 26.0		SH6 Kawatiri Junction
Part 9.9		
Total 105 34.7		Tadmores Glenhope Rd RESET
Part 8.7		
Total 106 0.0		RESET RESET RESET RESET
Part 0.0		
Total 107 15.2		To Sherry River Rd
Part 15.2		
Total 108 16.5		Sherry River Rd
Part 1.3		
Total 109 30.0		Slippery Rd
Part 13.5		

Total 110		Tadmore Bushend Rd
Part 1.5		
Total 111		Tamore Valley Rd
Part 2.9		
Total 112		Motueka Valley Highway RESET
Part 8.6		
Total 113		RESET RESET RESET RESET
Part 0.0		
Total 114		To Motueka Valley West Bank Rd
Part 17.8		
Total 115		Motueka Valley West Bank Rd
Part 0.1		
Total 116		Graham Valley Rd
Part 7.0		
Total 117		Graham Valley Rd South
Part 3.4		
Total 118		Flora Saddle Return to Mot River
Part 7.0		
Total 119		Graham Valley Rd
Part 7.0		
Total 120		Motueka River West Bank Rd
Part 3.4		

Total 121		Peninsular Rd
50.8		
Part		
5.1		
Total 122		Motueka Valley Highway RESET
51.8		
Part		
1.0		
Total 123		RESET RESET RESET RESET
0.0		
Part		
0.0		
Total 124		Waiwhero Rd
0.4		
Part		
0.4		
Total 125		Thorpe Orinoco Rd
2.0		
Part		
1.6		
Total 126		Dovedale Rd
12.2		
Part		
10.2		
Total 127		Pigeon Valley Rd
27.3		
Part		
15.1		
Total 128		SH6 RESET RESET RESET
38.5		
Part		
11.2		
Total 129		RESET RESET RESET RESET
0.0		
Part		
0.0		
Total 130		SH6
7.4		
Part		
7.4		
Total 131		SH6 To Richmond
13.4		
Part		
6.0		

Total 132		SH6 To Stokc
15.0		
Part		SH6 To Stoke
1.6		
Total 133		SH6 To Tahuanui
16.8		
Part		SH6 To Tahuanui
1.8		
Total 134		SH6 To Nelson
22.6		
Part		Haven Rd To Nelson
5.8		
Total 135		Halifax St To Start
23.1		
Part		Carpark To Start
0.5		
Total 136		Congats You've just finished the DB1k
25.2		
Part		Ryan 0212988206
2.1		
Total 137		Dusty Butt 1000km Adventure Ride
3.6		
Part		
3.6		
Total 138		
4.0		
Part		
0.4		
Total 139		
4.5		
Part		
0.5		
Total 140		
0.0		
Part		
0.0		
Total 141		
0.0		
Part		
0.0		
Total 142		
0.0		
Part		
0.0		